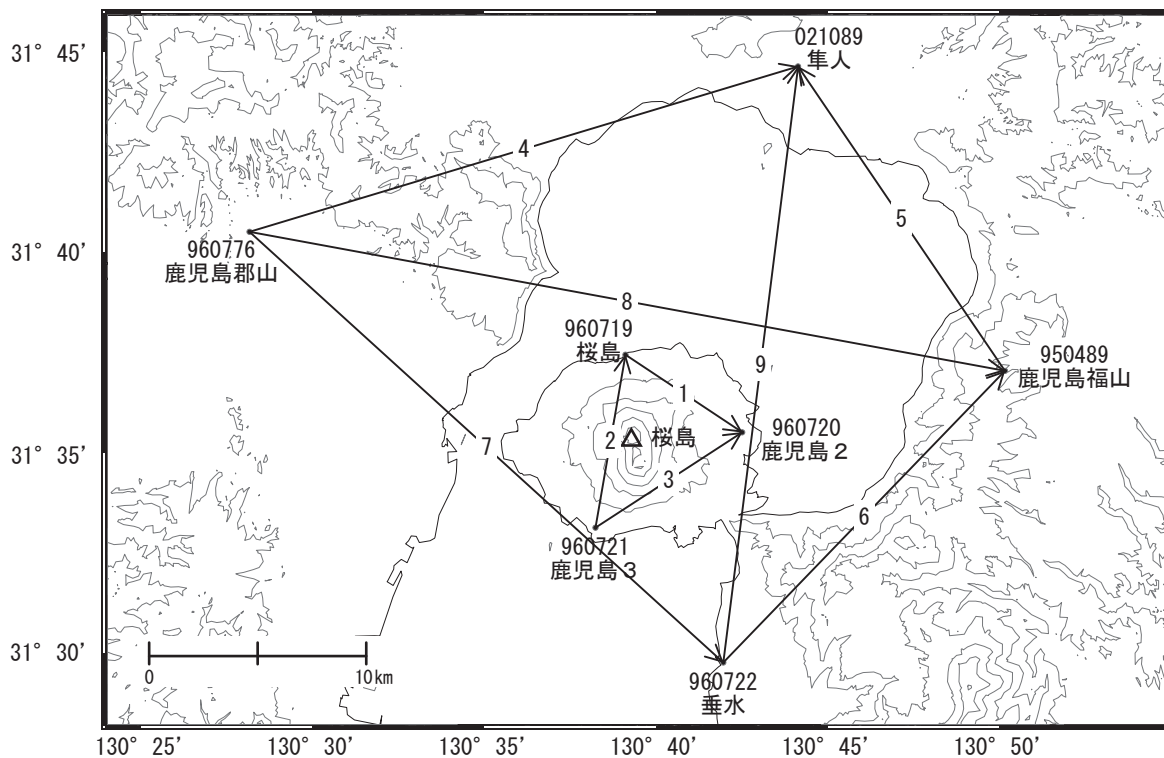


桜島周辺の地殻変動

—GEONET(電子基準点等)による連続観測結果—

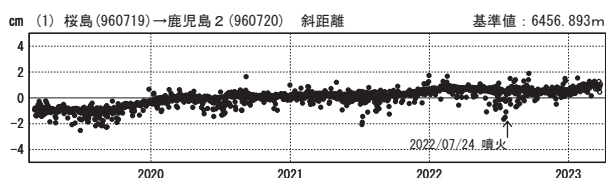
鹿児島(錦江)湾を挟む「鹿児島郡山」—「鹿児島福山」等の基線では、2023年1月頃からわずかな伸びが見られます。桜島島内の「桜島」—「鹿児島2」等の基線では、2023年1月頃からわずかな伸びが見られます。

桜島周辺 GNSS連続観測基線図(1)



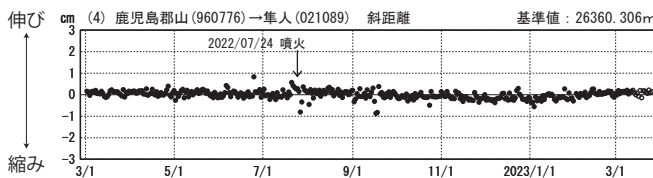
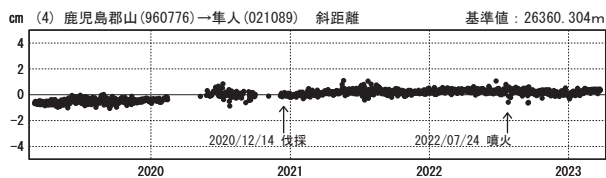
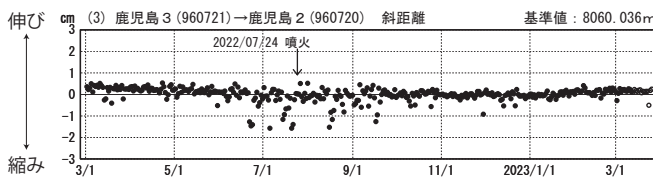
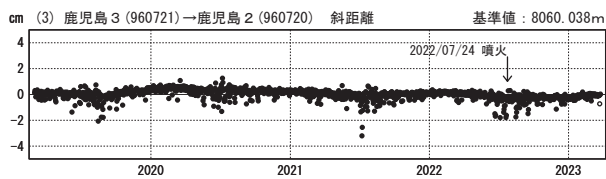
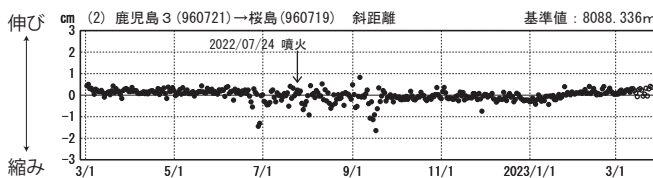
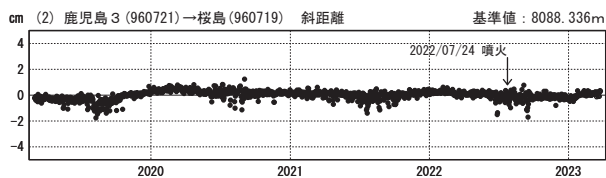
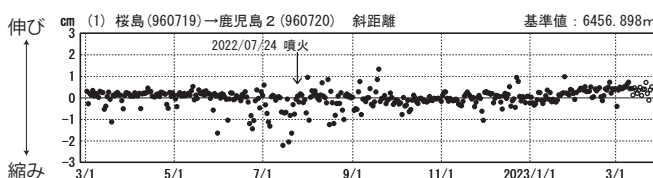
基線変化グラフ

期間: 2019/03/01~2023/03/25 JST



基線変化グラフ

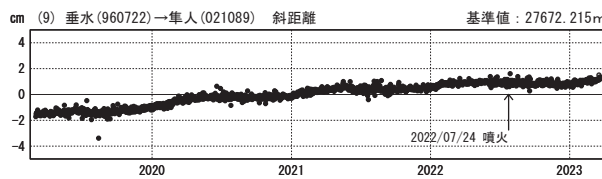
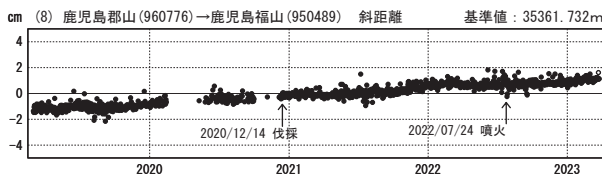
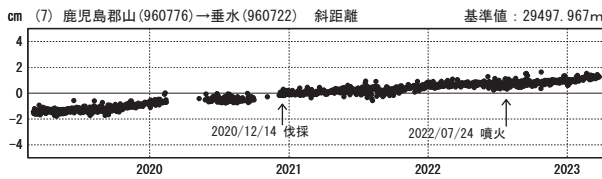
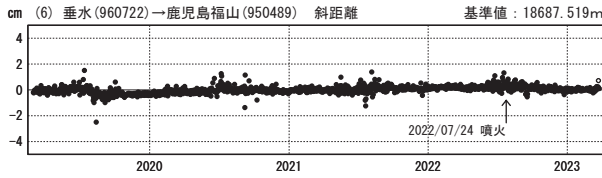
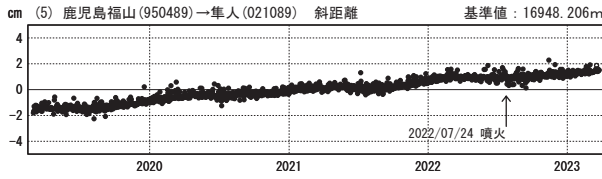
期間: 2022/03/01~2023/03/25 JST



●—[F5:最終解] ○—[R5:速報解]

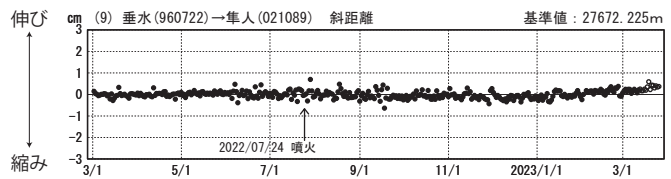
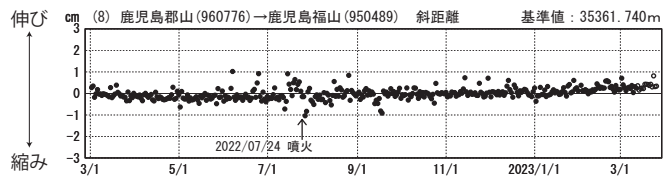
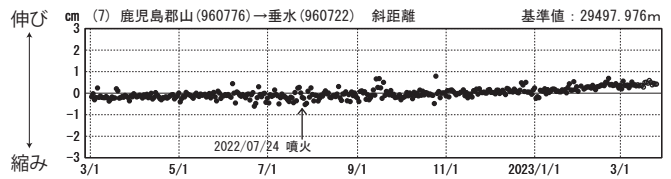
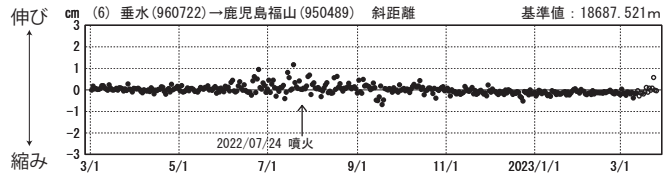
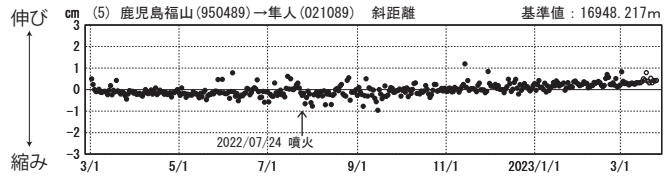
基線変化グラフ

期間: 2019/03/01~2023/03/25 JST



基線変化グラフ

期間: 2022/03/01~2023/03/25 JST

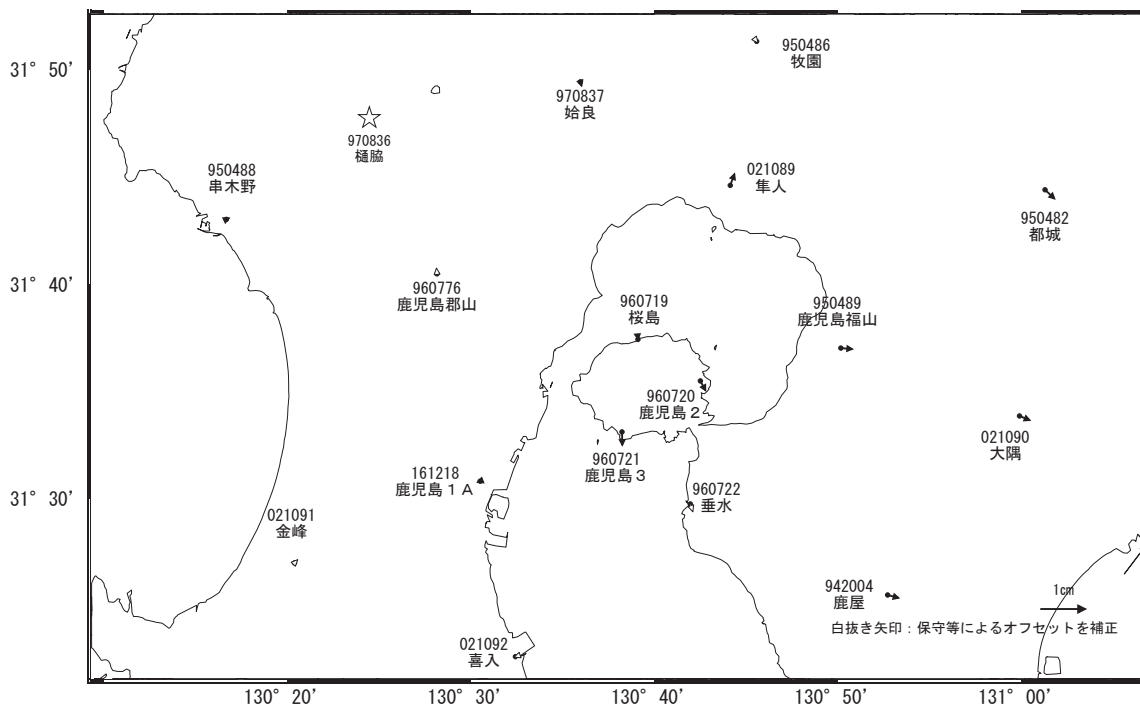


●—[F5:最終解] ○—[R5:速報解]

国土地理院

地殻変動(2022年12月~2023年3月)

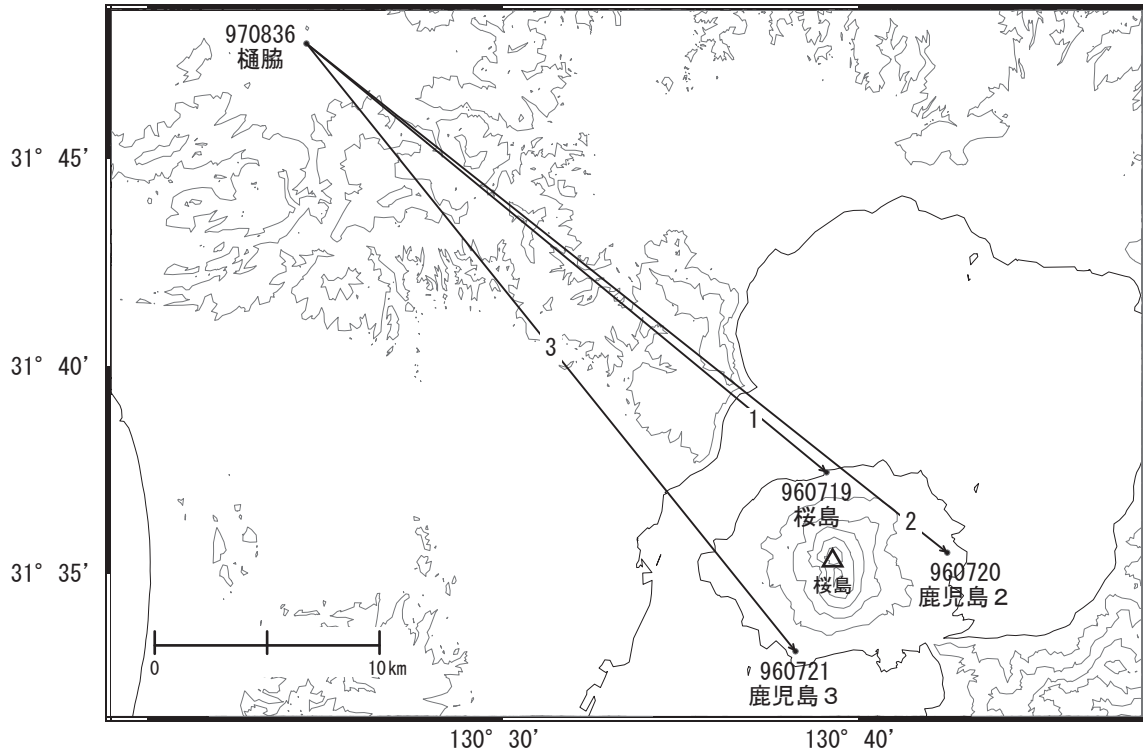
基準期間: 2022/12/16~2022/12/25 [F5:最終解]
比較期間: 2023/03/16~2023/03/25 [R5:速報解]



☆ 固定局: 樋脇 (970836)

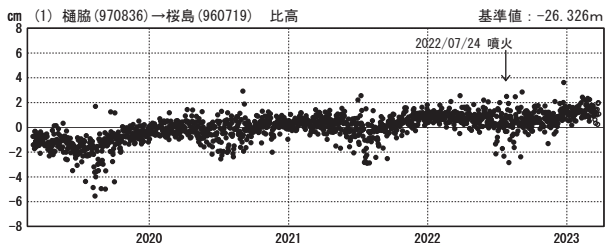
国土地理院

桜島周辺 GNSS連続観測基線図(2)



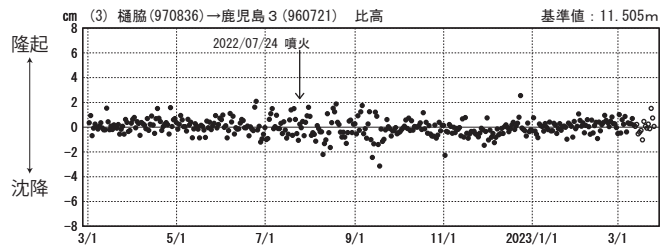
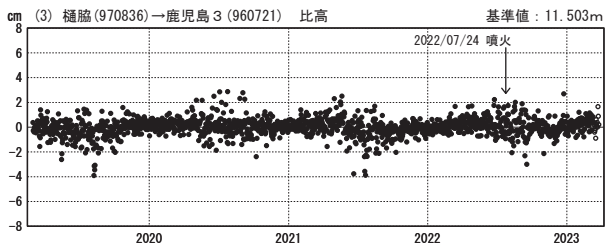
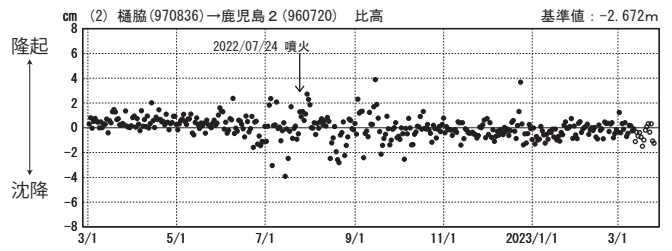
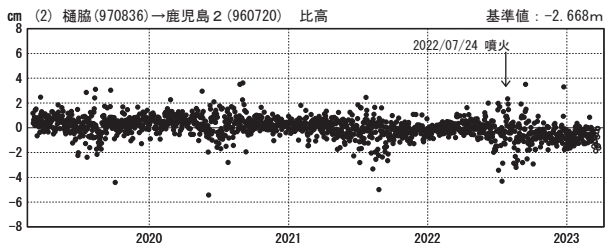
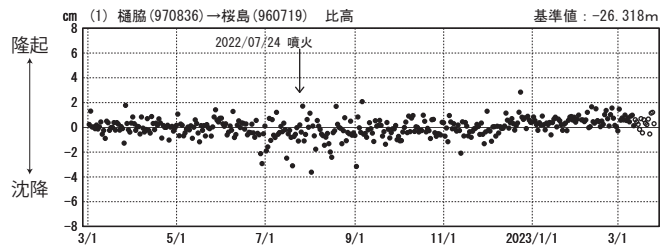
比高変化グラフ

期間：2019/03/01～2023/03/25 JST



比高変化グラフ

期間：2022/03/01～2023/03/25 JST



●—[F5:最終解] ○—[R5:速報解]